Approved For Release 2000/04/14 : CIA-RDP78-05867A000301070009-0

PHOTO NO 446208 LOC NO NISGA 2 LONGITUDE 105 50 E

COUNTRY VIETNAM PROVINCE

AREA NO 12 SUBJECT AKT SUBJECT 036 SUBJECT SUBJECT SUBJECT SUBJECT SUBJECT SUBJECT SUBJECT

BINH SON BRIDGE

RTE 1

N.

25X1A

[redacted]

28-29

DATE OF PHOTO | TYPE | QUALITY | CLASS | NO. OF CARDS

11 Nov 2

CLASSIFICATION CONFIDENTIAL CAPTIONED BY

Approved For Release 2000/04/14 : CIA-RDP78-05867A000301070009-0

FORM NO 174 USE PREVIOUS EDITIONS PHOTO ANALYSIS REPORT (20)

Approved For Release 2000/04/14 : CIA-RDP78-05867A000301070009-0

PHOTO NO. 416201 LOT NO. M-5071 PROVINCE AMAN LONGITUDE 108° 05' 05" E

COUNTRY VIETNAM

AREA NO. 12L SUBJECT AKU SUBJECT C9C SUBJECT SUBJECT SUBJECT SUBJECT SUBJECT SUBJECT

1 2 3 4 5 6 7 8 9 10 11 12 13 14 15 16 17 18 19 20

Q U A N G N G A I 1 5 0 7 N. 0 8 0 5 E

21 22 23 24 25 26 27 28 29 30 31 32 33 34 35 36 37 38 39 40

D A N N 2 0 C T E (1)

41 42 43 44 45 46 47 48 49 50 51 52 53 54 55 56 57 58 59 60

T Y

"DENOUNCING COMMUNISM"

25X1A

[redacted]

DATE OF PHOTO 15-28 NOV 5 9 4 TYPE 2 QUALITY CLASS 3 NO OF CARDS 2

CLASSIFICATION [redacted] APPROVED BY [redacted]

PHOTO ANALYSIS REPORT

FORM NO. 174 USE PREVIOUS EDITIONS (30)

Approved For Release 2000/04/14 : CIA-RDP78-05867A000301070009-0

Approved For Release 2000/04/14 : CIA-RDP78-05867A000301070009-0

PHOTO NO 446201 LOT NO M 5071 PROVINCE C LONGITUDE 150°22'E

COUNTRY VIETNAM PROVINCE ANNAM

AREA NO 12L SUBJECT D36 SUBJECT AL8

QUANG NGAI TO GET HERE TO FERRY TRUCK ACROSS THE TRA KHUC RIV.

25X1A

[redacted]

28-29 DATE OF PHOTO Nov 5 9 4 TYPE 2 QUALITY 3 CLASS 2 NO OF CARDS

CLASSIFICATION CONF

(20)

PHOTO ANALYSIS REPORT

Approved For Release 2000/04/14 : CIA-RDP78-05867A000301070009-0

PHOTO NO 446206 | LOT NO | ROLL NO C | LONGITUDE

COUNTRY | PROVINCE

AREA NO 12L | SUBJECT D36 | SUBJECT AL8 | SUBJECT | SUBJECT | SUBJECT | SUBJECT | SUBJECT

QUANG NGAI TO CHI MINH PANE

LAND TRANSPORT ACROSS THE TRA KHUC

FERRY

RIV.

25X1A

[redacted]

DATE OF PHOTO 28 29 | TYPE | QUALITY | CLASS | NO. OF CARDS

Nov 5 1 C 3 2

CLASSIFICATION Conf | CATEGORY E

PHOTO ANALYSIS REPORT

Approved For Release 2000/04/14 : CIA-RDP78-05867A000301070009-0

Release 2000/04/14 : CIA-RDP78-05867A000301070009-0

PHOTO NO 44620 | LOT NO M-5071 | N.V.N GAZ | ANNUM | LONGITUDE 108 06 E

COUNTRY VIETNAM | AREA NO 12L | SUBJECT C68 | SUBJECT D36

LANG CO VIL. LAC 6. FR

N. DIST OF COL DUNUA

GEMT. THIS IS A REFUGEE VIL.

RETURN TO ARCHIVE & RECORDS CENTER
IMMEDIATELY After USE
JOB 65660 BOX 138

25X1A

77379

[redacted]

1-6

DATE OF PHOTO	TYPE	QUALITY	CLASS	NO OF CARDS
NOV 59	4	2	3	2

CLASSIFICATION CONF

CATEGORIZED BY

PHOTO ANALYSIS REPORT

FORM NO 174 USE PREVIOUS EDITIONS

Approved For Release 2000/04/14 : CIA-RDP78-05867A000301070009-0

Approved For Release 2000/04/14 : CIA-RDP78-05867A000301070009-0

PHOTO NO 446205 LOT NO M-5071 PROVINCE NIGAT / ANNUM LONGITUDE 108 56 E

COUNTRY VIETNAM

AREA NO 12L

SUBJECT AKU

LANG COO (NR) ROUTE (1)

UP N. DIDC OF COL DU

NUAG E MT.

1-29

DATE OF PHOTO NOV 59 TYPE 4 QUALITY 2 CLASS 3 NO OF CARDS 1

[redacted]

CLASSIFICATION CONF

CATEGORIED BY 25X1A

PHOTO ANALYSIS REPORT

Approved For Release 2000/04/14 : CIA-RDP78-05867A000301070009-0

Approved For Release 2000/04/14 : CIA-RDP78-05867A000301070009-0

PHOTO NO. 441208 | LOT NO. N-5071 | N-1 GA7

COUNTRY: VIETNAM | PROVINCE: ANNAM

AREA NO. 12L

SUBJECT	SUBJECT	SUBJECT	SUBJECT	SUBJECT	SUBJECT	SUBJECT
CGB	D>3					

LANG COC LK 6. W C V E E
VIL 2 AN SU BAY. FE
WY U P COL DU NUAGE

25X1A

[redacted]

DATE OF PHOTO	TYPE	QUALITY	CLASS	NO. OF CARDS
NOV 5 Y	1/	2	3	2

CLASSIFICATION: CONF

PHOTO ANALYSIS REPORT

Approved For Release 2000/04/14 : CIA-RDP78-05867A000301070009-0

Approved For Release 2000/04/14 : CIA-RDP78-05867A000301070009-0

PHOTO NO 4462-0 LOT NO N PROVINCE LONGITUDE

COUNTRY

AREA NO

SUBJECT AKM SUBJECT D21 SUBJECT SUBJECT SUBJECT SUBJECT SUBJECT SUBJECT

RR LKG FF

LAND

OUTLET (1) ALONG CLOCK A T.

SE

RETURN TO ARCHIVES & RECORDS CENTER

65-660 138

25X1A 71379

[redacted]

2.27

DATE OF PHOTO TYPE QUALITY CLASS NO OF CARDS

2

CAPTIONED BY

CLASSIFICATION

Approved For Release 2000/04/14 : CIA-RDP78-05867A000301070009-0

PHOTO ANALYSIS REPORT

FORM NO 174 USE PREVIOUS EDITIONS

Approved For Release 2000/04/14 : CIA-RDP78-05867A000301070009-0

PHOTO NO 446211 LOT NO M-5071

COUNTRY VIETNAM PROVINCE ANNAM

AREA NO 12L

SUBJECT DID SUBJECT AKU

ROUTE ① COL DU LANG ⑤ 0

(20 N UAC (16 13 N – 108 06 E)

NE AC

(Upper L.)

25X1A

[redacted]

2-28

DATE OF PHOTO NOV 69 TYPE 4 QUALITY 2 CLASS 3 NO OF CARDS 2

CLASSIFICATION CONF

Approved For Release 2000/04/14 : CIA-RDP78-05867A000301070009-0

PHOTO ANALYSIS REPORT

(20)

Approved For Release 2000/04/14 : CIA-RDP78-05867A000301070009-0

PHOTO NO 446212 LOT NO M-5071

COUNTRY VIETNAM PROVINCE ANNAM

AREA NO 12L

SUBJECT DID SUBJECT AKU SUBJECT AKG

ROUTE (1) ON NAM 6 1 D C 0 5

POL DU NUAC R R B E

IDGE N MG. NEAR LANG SO(

OCE)

25X1A

[redacted]

2-27-78

DATE OF PHOTO

NRO 5 9 TYPE 4 QUALITY 2 CLASS 3 NO OF CARDS 3

CLASSIFICATION CONF CATEGORY NO

Approved For Release 2000/04/14 : CIA-RDP78-05867

PHOTO ANALYSIS REPORT

FORM NO 174 USE PREVIOUS EDITIONS (20)

Approved For Release 2000/04/14 : CIA-RDP78-05867A000301070009-0

PHOTO NO. 146215 LOT NO. A1-5071 LONGITUDE

COUNTRY VIETNAM PROVINCE ANNAM

AREA NO. 12L

SUBJECT ROUTE 1

SUBJECT AREA

SUBJECT

SUBJECT

SUBJECT

SUBJECT

SUBJECT

SUBJECT

NEAR LANG CO (16°15'N 108°06'E)

FR. TOP.

25X1A

[redacted]

DATE OF PHOTO 2-28-67 TYPE V QUALITY 2 CLASS 3 NO OF CARDS 2

CLASSIFICATION CONF CAPTIONED BY [redacted]

PHOTO ANALYSIS REPORT

FORM NO. 174 USE PREVIOUS EDITIONS (20)

Approved For Release 2000/04/14 : CIA-RDP78-05867A000301070009-0
IE SIB

Approved For Release 2000/04/14 : CIA-RDP78-05867A000301070009-0

Approved For Release 2000/04/14 : CIA-RDP78-05867A000301070009-0

PHOTO NO. 44621 LOT NO A-5071

COUNTRY VIETNAM PROVINCE ANNAM

AREA NO 12L

SUBJECT AKU SUBJECT C43

ROUTE 1 ROUTE 19 ROUTE 1

LAO DU 23 NUA 24 QUE 25 ON R. IN FOREGROUND

ARO 26 PHU 27 THU 28 LAT. 16U

FRENCH BLOCKHOUSE. FR. LANG CO. (16U3N-105E6C)

25X1A

[redacted]

3-7-28

DATE OF PHOTO NOV 69 TYPE 4 QUALITY 2 CLASS 3 NO OF CARDS 2

CLASSIFICATION Conf

Approved For Release 2000/04/14 : CIA-RDP78-05867

PHOTO ANALYSIS REPORT

FORM NO. 174 USE PREVIOUS EDITIONS

Approved For Release 2000/04/14 : CIA-RDP78-05867A000301070009-0

PHOTO NO 446216 LOT NO A. 5071 LONGITUDE

COUNTRY VIETNAM PROVINCE ANNAM

AREA NO 12L SUBJECT ACV SUBJECT DZH SUBJECT SUBJECT SUBJECT SUBJECT SUBJECT

LKG N FC TOP OF COL

DUN UNG CONG TRUONG (DEISN-1651B)

NIN SUA INT BG

→ ROUTE ① IN LOWER R. CORNER.

25X1A

[redacted]

1-2-71

DATE OF PHOTO NOV 69 TYPE 4 QUALITY 2 CLASS 3 NO OF CARDS 2

CLASSIFICATION Conf CUTTING KIT

Approved For Release 2000/04/14 : CIA-RDP78-05867

FORM NO 1 Jan 50 174 USE PREVIOUS EDITIONS PHOTO ANALYSIS REPORT (20)

Approved For Release 2000/04/14 : CIA-RDP78-05867A000301070009-0

PHOTO NO. 14621 LOT NO. A 571

COUNTRY VIETNAM PROVINCE ANNAM

AREA NO 12L SUBJECT DID SUBJECT AKU

L K G. D U R. L A

N U A G C. N G C O

(16 KM - 105 DEG)

1-28

DATE OF PHOTO: NOV 69 TYPE: N QUALITY: 2 CLASS: 3 NO OF CARDS: 2

CLASSIFICATION: CONF

[redacted]

25X1A

Approved For Release 2000/04/14 : CIA-RDP78-0586

PHOTO ANALYSIS REPORT

FORM NO. 174 USE PREVIOUS EDITIONS

Approved For Release 2000/04/14 : CIA-RDP78-05867A000301070009-0

PHOTO NO. 446210 LOT NO. 1 - 21

COUNTRY [illegible] PROVINCE [illegible] LONGITUDE

AREA NO	SUBJECT	SUBJECT	SUBJECT	SUBJECT	SUBJECT	SUBJECT	SUBJECT	SUBJECT
121	C43	C16						

OLD FORT

LAKE

[FUB.] WORKS

BLOG. AN TOP DE

PUBLIC → SOL DU NUAGE

ILLEGIB

[redacted]

1-2-8

DATE OF PHOTO	TYPE	QUALITY	CLASS	NO OF CARDS
NOV	[illegible]	[illegible]	[illegible]	2

CLASSIFICATION [illegible] CAPTIONED BY [illegible]

Approved For Release 2000/04/14 : CIA-RDP78-0586

FORM NO. 174 USE PREVIOUS EDITIONS

PHOTO ANALYSIS REPORT

Approved For Release 2000/04/14 : CIA-RDP78-05867A000301070009-0

PHOTO NO. 146215 | LOP NO. N3355 | PROVINCE | LATITUDE 27 46N | LONGITUDE 121 11E

COUNTRY TAIWAN

AREA NO DL

SUBJECT A42

SUBJECT A6P

SHIHMEN RESERVOIR PROJECT

RETE MIXING PLANT.

(11)

25X1A

[redacted]

DATE OF PHOTO JULY 60 | TYPE 4 | QUALITY 1 | CLASS 4 | NO OF CARDS 2

CAPTIONED BY [illegible]

CLASSIFICATION [illegible]

Approved For Release 2000/04/14 : CIA-RDP78-05867A000301070009-0

FORM NO. 1 Jun 58 174 USE PREVIOUS EDITIONS

PHOTO ANALYSIS REPORT

(30)

Approved For Release 2000/04/14 : CIA-RDP78-05867A000301070009-0

PHOTO NO. 446220 | LAT. N 3355 | LONG. 121 11E

COUNTRY: TAIWAN

AREA NO: OL

SUBJECT 1: A42 | SUBJECT 2: A6P

SUBJECT 9: SHIHMEN RESERVOIR PROJECT

SUBJECT 10: REGATE AREA

(U)

25X1A

DATE OF PHOTO	TYPE	QUALITY	CLASS	NO. OF CARDS	SOURCE
JULY 60	4	1	4	2	[redacted]

CAPTIONED BY

CLASSIFICATION

Approved For Release 2000/04/14 : CIA-RDP78-05867A000301070009-0

FORM NO. 1 Jun 64 174 USE PREVIOUS EDITIONS

PHOTO ANALYSIS REPORT

(20)

Approved For Release 2000/04/14 : CIA-RDP78-05867A000301070009-0

PHOTO NO. 146221 LAT. N3355 PROVINCE LONGITUDE 11E

COUNTRY TAIWAN

AREA NO. DL SUBJECT A&P SUBJECT A43

SHIHMEN RESERVOIR FACILITY

OBJECTIVE.

VARIOUS.

(17)

25X1A

DATE OF PHOTO: JULY 60 | TYPE 4 | QUALITY 1 | CLASS 4 | NO. OF CARDS 2

[redacted]

CLASSIFICATION [redacted]

Approved For Release 2000/04/14 : CIA-RDP78-05867A000301070009-0

FORM NO. 174 USE PREVIOUS EDITIONS

PHOTO ANALYSIS REPORT

Approved For Release 2000/04/14 : CIA-RDP78-05867A000301070009-0

PHOTO NO 146222 | LOT NO N 3355 | C | LATITUDE 24 | LONGITUDE 121 11E

COUNTRY TAIWAN | PROVINCE

AREA NO DL | SUBJECT A42 | SUBJECT A6P

SHIHMEN RESERVOIR PROJECT CONCRETE PLACEMENT, OUTLET FLUME.

(17)

25X1A

DATE OF PHOTO			TYPE	QUALITY	CLASS	NO. OF CARDS	SOURCE OF PHOTOGRAPH
JULY	6	0	4	1	4	2	[redacted]

CAPTIONED BY

CLASSIFICATION

Approved For Release 2000/04/14 : CIA-RDP78-05867A000301070009-0

PHOTO ANALYSIS REPORT

FORM NO. 174 USE PREVIOUS EDITIONS
1 Jan 56

Approved For Release 2000/04/14 : CIA-RDP78-05867A000301070009-0

PHOTO NO. [redacted] LOT NO. 70-3317 LONGITUDE 21°49'E

COUNTRY HUNGARY PROVINCE BORSOD ABAUJ - ZEMPLEN

AREA NO. 1337A

SUBJECT AKW SUBJECT DZ SUBJECT COV SUBJECT CZ SUBJECT SUBJECT SUBJECT SUBJECT

11 1 D A 5 N E M C T 1 R 15 B 20

G E O 25 U E R N E R N A b 30 E (UPPER LEFT)

E S S Y 35 C H U R C H (UPPER RIGHT)

PRESBYTERIAN (UPPER RIGHT); HOUSE (LOWER LEFT).

(7)

(3,10, 21 Aug)

25X1A

[redacted]

DATE OF PHOTO | TYPE 4 | QUALITY 2 | CLASS 4 | NO. OF CARDS 4

CAPTIONED BY

CLASSIFICATION

Approved For Release 2000/04/14 : CIA-RDP78-05867A000301070009-0

PHOTO ANALYSIS REPORT

FORM NO. 174 USE PREVIOUS EDITIONS (20)

Approved For Release 2000/04/14 : CIA-RDP78-05867A000300070009-0



AREA NO	231L	SUBJECT AE1	SUBJECT D36	SUBJECT	SUBJECT	SUBJECT	SUBJECT	SUBJECT	SUBJECT				
TANG-KU AREA NW OF 1													
WHARF 6 0"N HAI HO													
NOUST AREA. PART 1 OF 6-PART PANORAMA													
(INDUST: INDUSTRIAL)													
(25)(24)													

DATE OF PHOTO	TYPE	QUALITY	CLASS	NO. OF CARDS	SOURCE OF PHOTOGRAPH
3 JULY 60	4	2	C	2	25X1A [redacted]

CLASSIFICATION CONTROL

Approved For Release 2000/04/14 : CIA-RDP78-05867A000300070009-0

CONTROL

PHOTO ANALYSIS REPORT

FORM NO. 174 USE PREVIOUS EDITIONS

Approved For Release 2000/04/14 : CIA-RDP78-05867A000300070009-0

PHOTO NO. 446221 LOT NO. N7240 PROVINCE HOPEH

COUNTRY CHINA

AREA NO. 231L SUBJECT AE1 SUBJECT D36

TANG-KU AREA 39°N 117 40E

WHARF 6 0"N HAI" HO NW OF

NOUS"TR AREA PART 2 OF 6-PART PANORAMA

(INDUSTR = INDUSTRIAL)

(27 21)

DATE OF PHOTO	TYPE	QUALITY	CLASS	NO. OF CARDS
3 JULY 60	4	2	C	2

SOURCE OF PHOTOGRAPH [redacted]

25X1A

CAPTIONED BY

CLASSIFICATION CONTROL

PHOTO ANALYSIS REPORT

Approved For Release 2000/04/14 : CIA-RDP78-05867A000300070009-0

Approved For Release 2000/04/14 : CIA-RDP78-05867A000300070009-0

PHOTO NO. 41622

LOCATION N3240 — LONGITUDE 117 40E

COUNTRY CHINA — PROVINCE HOPEH

AREA NO 231L — SUBJECT C26 — SUBJECT 036

TANG-KU AREA NW OF TANG-KU HARBOR 6 0 N HAI HO DOBU, CHING

PART 3 OF 6-PART PANORAMA

(7) (PT)

DATE OF PHOTO	TYPE	QUALITY	CLASS	NO. OF CARDS
3 JUL 60	4	2	C	2

SOURCE OF PHOTOGRAPH [redacted]

CAPTIONED BY [illegible]

CLASSIFICATION CONFIDENTIAL CONTROL

PHOTO ANALYSIS REPORT

FORM NO. 174 USE PREVIOUS EDITIONS

Approved For Release 2000/04/14 : CIA-RDP78-05867A000300070009-0

Approved For Release 2000/04/14 : CIA-RDP78-05867A000301070009-0

PHOTO NO. A16226 | LATITUDE N3240 | LONGITUDE 117 40E

COUNTRY CHINA | PROVINCE HOPEH

AREA NO 231L | SUBJECT C62 | SUBJECT 036

TANG-KU AREA NW OF TANGHAI HO

WHARF 6 0 N

PART 4 OF 6-PART PANORAMA

(4) (21)

DATE OF PHOTO	TYPE	QUALITY	CLASS	NO. OF CARDS	SOURCE OF PHOTOGRAPH
3 JULY 60	4	2	C	2	[redacted]

25X1A

CLASSIFICATION CONFID | CAPTIONED BY [redacted]

Approved For Release 2000/04/14 : CIA-RDP78-05867A000301070009-0

FORM NO. 174 USE PREVIOUS EDITIONS

PHOTO ANALYSIS REPORT

Approved For Release 2000/04/14 : CIA-RDP78-05867A000301070009-0

PHOTO NO. 116227 | N3240 | LATITUDE N 17 4 E

COUNTRY CHINA | PROVINCE KWEICH

AREA NO. 331L

SUBJECT 03L | SUBJECT D-A | SUBJECT | SUBJECT | SUBJECT | SUBJECT | SUBJECT | SUBJECT

TANG-KU AREA NW

WHARF GOAN HAI HC

EAST SIDE (illegible)

(illegible)

(27) (30)

DATE OF PHOTO	TYPE	QUALITY	CLASS	NO. OF CARDS
3 JUL 60	4	2	C	2

SOURCE OF PHOTOGRAPH: 25X1A [redacted]

CLASSIFICATION: CONTINUED CONTROL

CATEGORIED BY: 6

PHOTO ANALYSIS REPORT

(20)

Approved For Release 2000/04/14 : CIA-RDP78-05867A000301070009-0

Approved For Release 2000/04/14 : CIA-RDP78-05867A000301070009-0

PHOTO NO. 446226 | N3240 | LATITUDE | LONGITUDE 90E

COUNTRY CHINA | PROVINCE HOPEI

AREA NO 231C | SUBJECT ALA 036 | AREA NW OF

TANG - KU

WHARF 6 0 N | AA (1) HO

FACT 6 OF 6 - PORT FACILITIES

(291.801

DATE OF PHOTO	TYPE	QUALITY	CLASS	NO OF CARDS	SOURCE OF PHOTOGRAPH
3 JULY 60	4	2	C	2	[redacted]

25X1A

CLASSIFICATION CONFID CLASSIFIED BY [illegible] | CAPTIONED BY [illegible]

FORM NO 174 USE PREVIOUS EDITIONS

PHOTO ANALYSIS REPORT

Approved For Release 2000/04/14 : CIA-RDP78-05867A000301070009-0

Approved For Release 2000/04/14 : CIA-RDP78-05867A000301070009-0

PHOTO NO. 11(224) | LOT FILE N3240 | LATITUDE N | LONGITUDE 117 12E

COUNTRY CHINA | PROVINCE HOPEH

AREA NO 231L | SUBJECT 036 | SUBJECT A4F | SUBJECT A4Q | SUBJECT | SUBJECT | SUBJECT | SUBJECT | SUBJECT

TENTSIN THERMAL P 0

TWER PLANT LEFT PEI -

WER POWER FOR QUERHERO POWER

HO TOWER

LINES LEFT FOREGROUND.

(17) (21)

DATE OF PHOTO	TYPE	QUALITY	CLASS	NO. OF CARDS	SOURCE OF PHOTOGRAPH
3 JULY 60	4	2	C	3	[redacted]

25X1A

CLASSIFICATION SECRET | CONTINUED | CAPTIONED BY [redacted]

Approved For Release 2000/04/14 : CIA-RDP78-05867A000301070009-0

FORM NO. 174 USE PREVIOUS EDITIONS

PHOTO ANALYSIS REPORT

(30)

Approved For Release 2000/04/14 : CIA-RDP78-05867A000301070009-0

PHOTO NO. 11682.0 | LATITUDE N3240 | LONGITUDE 117 12E

COUNTRY CHINA | PROVINCE HOPEH

AREA NO 231L | SUBJECT A4Q | SUBJECT AIN

INSTALLATION POLPEI NO. ALONG

FIGURE POSSIBLY FIGURE

#246 OF USAFFE URBAN INTELLIGENCE REPORT #104.

(7) 116

DATE OF PHOTO	TYPE	QUALITY	CLASS	NO. OF CARDS	SOURCE OF PHOTOGRAPH
3 JULY 60	4	1	C	2	25X1A [redacted]

CLASSIFICATION CONFIDENTIAL (NO FORN) | CONTROLLED BY [redacted]

Approved For Release 2000/04/14 : CIA-RDP78-05867A000301070009-0

FORM NO. 1 Jan 54 174 USE PREVIOUS EDITIONS | PHOTO ANALYSIS REPORT | [20]

Approved For Release 2000/04/14 : CIA-RDP78-05867A000301070009-0

PHOTO NO. 446231 | COUNTRY CHINA | PROVINCE HOPEH | LATITUDE N3240 | LONGITUDE 117 12E

AREA NO 2316 | SUBJECT ALA | SUBJECT ALW | SUBJECT AP6

TIENTSIN VICINITY PEIH

FBO AT YARD ON

PONTOON BRIDGE. BOATYARD LOC-

ATED # 244 OF USAFFE TOWN PLAN # 104.

(28)(29)(30)

DATE OF PHOTO	TYPE	QUALITY	CLASS	NO. OF CARDS
3 JULY 60	4	2	C	3

SOURCE OF PHOTOGRAPH 25X1A [redacted]

CAPTIONED BY [redacted]

CLASSIFICATION CONTAINS NO REF FACE

FORM NO. 174 USE PREVIOUS EDITIONS

PHOTO ANALYSIS REPORT

Approved For Release 2000/04/14 : CIA-RDP78-05867A000301070009-0

PHOTO NO. 446282 | LATITUDE N3240 | LONGITUDE 12E

COUNTRY: CHINA | PROVINCE: HOPEH

AREA NO: 231C | SUBJECT: 036 | SUBJECT: 26D | SUBJECT: TIENTSIN MILITARY SUPPLY DEPOT | SUBJECT: ON PEIH | SUBJECT: 3

INSTALLATION # 240 OF 0.

USAFFE TOWN PLAN # 104.

(3) (29)

DATE OF PHOTO	TYPE	QUANTITY	CLASS	NO OF CARDS
3 JULY 60	4	2	C	2

SOURCE OF PHOTOGRAPH: 25X1A [redacted]

CLASSIFICATION: SECRET (NO FORN) | CAPTIONED BY: [redacted]

AGENCY: [redacted]

FORM NO 1-Jan-54 174 USE PREVIOUS EDITIONS

PHOTO ANALYSIS REPORT

(20)

Approved For Release 2000/04/14 : CIA-RDP78-05867A000301070009-0

Approved For Release 2000/04/14 : CIA-RDP78-05867A000301070009-0

PHOTO NO. 446233 | LATITUDE N 3240 | LONGITUDE 117 12E

COUNTRY CHINA | PROVINCE HOPEH

AREA NO 231C | SUBJECT AFF

TIENTSIN STEEL WORKS

PLANT # 2 ALONG PIE

HO LNSTALLATION # 237 OF

USAFFE TOWN PLAN # 104

(121

DATE OF PHOTO	TYPE	QUALITY	CLASS	NO. OF CARDS
3 JUL 60	4	2	C	1

SOURCE OF PHOTO/MAP 25X1A [redacted]

CLASSIFICATION CONFIDENTIAL / NO FORD CONTROL

CATALOGED BY [redacted]

FORM NO. 1 Apr 54 174 USE PREVIOUS EDITIONS

PHOTO ANALYSIS REPORT

Approved For Release 2000/04/14 : CIA-RDP78-05867A000301070009-0

Approved For Release 2000/04/14 : CIA-RDP78-05867A000301070009-0

PHOTO NO 446234 | SOURCE N 3240 | MAP REFERENCE C | LATITUDE 39 01 N | LONGITUDE 117 12 E

COUNTRY CHINA | PROVINCE HOPEH | SUBJECT | SUBJECT | SUBJECT | SUBJECT | SUBJECT

AREA NO 231L | SUBJECT C2G | SUBJECT D36 | SUBJECT

TIENTSIN UD AREA DO
WN FROM TIENTSIN PEI HO
SIN STEEL PLANT #1.

(7) (29)

DATE OF PHOTO			TYPE	QUALITY	CLASS	NO. OF CARDS	SOURCE OF PHOTOGRAPHY
3 JULY	6	0	4	2	C	2	25X1A [redacted]

CLASSIFICATION CONFIDENTIAL/ NO FORN CONTINUED | CAPTIONED BY

Approved For Release 2000/04/14 : CIA-RDP78-05867A000301070009-0

(20)

FORM NO 174 1 Jun 56 USE PREVIOUS EDITIONS

PHOTO ANALYSIS REPORT

Approved For Release 2000/04/14 : CIA-RDP78-05867A000301070009-0

PHOTO NO. 11622 | NEGATIVE NO. N3240 | LATITUDE 39 08 N | LONGITUDE 117 12 E

COUNTRY CHINA | PROVINCE HOPEH

AREA NO 231L | SUBJECT D3C | SUBJECT A1P

TIENTSIN PETROLEUM STORAGE TANKS UP TO 1 MILLION FROM PETROLEUM PIER #1.

16 (29)

DATE OF PHOTO	TYPE	QUALITY	CLASS	NO. OF CARDS	SOURCE OF PHOTOGRAPH
3 JULY 60	4	2	C	2	[redacted]

25X1A

CLASSIFICATION CONFIDENTIAL / NO FORN | CLASSIFIED BY [redacted]

Approved For Release 2000/04/14 : CIA-RDP78-05867A000301070009-0

FORM NO. 174 USE PREVIOUS EDITIONS

PHOTO ANALYSIS REPORT

Approved For Release 2000/04/14 : CIA-RDP78-05867A000301070009-0

PHOTO NO. 116226 | MAP REFERENCE N 3240 | LATITUDE 39 | LONGITUDE 117 12E

COUNTRY CHINA | PROVINCE HOPEH

AREA NO 231L | SUBJECT ALA | SUBJECT AL-7 | SUBJECT 036

TIENTSIN WHARVES $ ON
PEI HO NEAR WHARVES $
NOS 23 & 24.

(29) (30)

DATE OF PHOTO	TYPE	QUALITY	CLASS	NO. OF CARDS	SOURCE OF PHOTOGRAPH
3 JULY 60	4	2	C	3	[redacted]

25X1A

CLASSIFICATION CONFIDENTIAL/NO FORN | CAPTIONED BY JWS

Approved For Release 2000/04/14 : CIA-RDP78-05867A000301070009-0

FORM NO. 1 Jan 60 174 USE PREVIOUS EDITIONS

PHOTO ANALYSIS REPORT

Approved For Release 2000/04/14 : CIA-RDP78-05867A000301070009-0

PHOTO NO. 44023 | N 3240 | LATITUDE | LONGITUDE 117 12E

COUNTRY: CHINA | PROVINCE: HAINAN

AREA NO: 231L | SUBJECT: A6A | SUBJECT: D26 | SUBJECT: AL7

TIENTSIN BLDG $ ON P
EIRIVER NEAR BOAT B
AT IN & REPAIR YARD NEAR WHARF

NUMBER 20.

(29)(30)

DATE OF PHOTO	TYPE	QUALITY	CLASS	NO. OF CARDS
3 JULY 60	4	2	C	3

SOURCE OF PHOTOGRAPH: [redacted] 25X1A

CLASSIFICATION: SECRET/NO FORN | CUTTER NO.: 4469

Approved For Release 2000/04/14 : CIA-RDP78-05867A000301070009-0

FORM NO. 174 | PHOTO ANALYSIS REPORT | (20)

Approved For Release 2000/04/14 : CIA-RDP78-05867A000301070009-0

PHOTO NO. 5116(23) | FILM ROLL NO. | LATITUDE N 3240 | LONGITUDE 41E

COUNTRY CHINA | PROVINCE HOPEH

AREA NO 231L | SUBJECT 036 | SUBJECT A01

TA-KU POSSIBLY TAKE

UCHEMICAL PLANT

HOAI HO

(15) (24)

DATE OF PHOTO	TYPE	QUALITY	CLASS	NO OF CARDS	SOURCE OF PHOTOGRAPH
3 JULY 60	4	2	C	2	[redacted]

CLASSIFICATION CONFIDENTIAL (S/NF) | CAPTIONED BY [redacted]

25X1A

Approved For Release 2000/04/14 : CIA-RDP78-05867A000301070009-0

FORM NO. 1 Jan 60 174 USE PREVIOUS EDITIONS

PHOTO ANALYSIS REPORT

(70)

Approved For Release 2000/04/14 : CIA-RDP78-05867A000301070009-0

PHOTO NO. 44628 | N 3240 | LATITUDE | LONGITUDE 117 41E

COUNTRY: SHANSI | PROVINCE: NORTH

AREA NO: 331L | SUBJECT: 036 | SUBJECT: AEI

TA-KU UO INOUSTRIAL

TANK FARM

(25) (29)

DATE OF PHOTO	TYPE	QUALITY	CLASS	NO. OF CARDS
3 JULY 60	4	2	C	2

SOURCE OF PHOTOGRAPH: 25X1A [redacted]

CLASSIFICATION: CONFIDENTIAL SECURITY CONTROL

CATEGORIZED BY: CIA

Approved For Release 2000/04/14 : CIA-RDP78-05867A000301070009-0

FORM NO. 174 USE PREVIOUS EDITIONS

PHOTO ANALYSIS REPORT

(20)

Approved For Release 2000/04/14 : CIA-RDP78-05867A000301070009-0

PHOTO A16210 ROLL N3240 FRAME 37 LATITUDE 117 LONGITUDE 40E

COUNTRY CHINA PROVINCE HOPEH

AREA NO 2311 SUBJECT 2G1 SUBJECT 036 SUBJECT SUBJECT SUBJECT SUBJECT SUBJECT SUBJECT SUBJECT

TANG-KU MILITARY

TANK FARM NO. 1 STATION NO. 6

TANK FARM NO. 1 STATION NO. 6 OFFICER FROM CITY.

GUARD TOWER MARKED BY SOLDIERS.

(3) (29)

DATE OF PHOTO			TYPE	QUALITY	CLASS	NO. OF CARDS
3 JULY	6	0	4	2	C	2

SOURCE OF PHOTOGRAPH 25X1A [redacted]

CLASSIFICATION CONFIDENTIAL CAPTIONED BY [redacted]

Approved For Release 2000/04/14 : CIA-RDP78-05867A000301070009-0

FORM NO. 174 USE PREVIOUS EDITIONS PHOTO ANALYSIS REPORT (30)

Approved For Release 2000/04/14 : CIA-RDP78-05867A000301070009-0

PHOTO NO. 1462:1 | LATITUDE N337 | LONGITUDE

COUNTRY CHINA | PROVINCE

AREA NO. 12 | SUBJECT C9C | SUBJECT C5L | SUBJECT C7E | SUBJECT | SUBJECT | SUBJECT | SUBJECT | SUBJECT

ANTI-U.S. OEMONSTRATIONS

(8) (10)

25X1A

DATE OF PHOTO 60 | TYPE 4 | QUALITY 1 | CLASS 4 | NO. OF CARDS 3 | SOURCE OF PHOTOGRAPH [redacted]

CAPTIONED BY [illegible]

CLASSIFICATION SECRET

Approved For Release 2000/04/14 : CIA-RDP78-05867A000301070009-0

FORM NO. 1 JAN 69 174 USE PREVIOUS EDITIONS

PHOTO ANALYSIS REPORT

Approved For Release 2000/04/14 : CIA-RDP78-05867A000301070009-0

PHOTO NO. M6212 | LATITUDE | LONGITUDE 108 54E

COUNTRY: CHINA | PROVINCE: SHENSI

AREA NO: 731L

SUBJECT: CZE | AGC | AGY

H S I - A N

A Y I H O M E

C O T T O N

WORKER'S WORK AT WORKERS FROM MILL. POSTERS EXHORT WORKERS TO GREATER EFFORTS

(7) 110 X (22)

25X1A

[redacted]

DATE OF PHOTO: 60 | TYPE: 4 | QUALITY: 1 | CLASS: 4 | NO. OF CARDS: 3

CLASSIFICATION

Approved For Release 2000/04/14 : CIA-RDP78-05867A000301070009-0

FORM NO. 174 USE PREVIOUS EDITIONS

PHOTO ANALYSIS REPORT

Approved For Release 2000/04/14 : CIA-RDP78-05867A000301070009-0

PHOTO NO. 11612-13 | N3371 | LATITUDE | LONGITUDE 113 13E

COUNTRY CHINA | PROVINCE SHANSI

AREA NO 531L | SUBJECT C60 | SUBJECT C62 | SUBJECT C7E

TA-TUNG ↑ TEET CENE

(6)(10)

25X1A

[redacted]

DATE OF PHOTO 60 | TYPE 4 | QUALITY 1 | CASS 4 | NO. OF CARDS 3

CLASSIFICATION

Approved For Release 2000/04/14 : CIA-RDP78-05867A000301070009-0

FORM NO. 5 Jan 64 174 USE PREVIOUS EDITIONS

PHOTO ANALYSIS REPORT

Approved For Release 2000/04/14 : CIA-RDP78-05867A000301070009-0

INDEX NO 11624 | N 3371 | E 37 | LATITUDE | LONGITUDE 24 E

COUNTRY CHINA | PROVINCE Hopeh

AREA NO 231C | SUBJECT AHP

PEIPING (NR) PEA - FLOW

ERN SOOOLE DRY ING .0 N

CO-OPERATIVE FARM

(24) 25X1A

[redacted]

DATE OF INDEX	TYPE	QUALITY	CLASS	NO OF CARDS
60	4	2	4	1

CLASSIFICATION

Approved For Release 2000/04/14 : CIA-RDP78-05867A000301070009-0

FORM NO 174 USE PREVIOUS EDITIONS

PHOTO ANALYSIS REPORT

(30)

Approved For Release 2000/04/14 : CIA-RDP78-05867A000301070009-0

PHOTO NO. 44(24) DATE N3371 LATITUDE LONGITUDE 104 04E

COUNTRY CHINA PROVINCE S.SZECHWAN

AREA NO 831L SUBJECT C&B

CHENGTU

NE

LACK OF

RAFFIC

STRETCH VEHICULAR

(6) 25X1A

[redacted]

BASE OF PHOTO 60 TYPE 4 QUALITY 1 CLASS 4 NO. OF CARDS 1

CAPTIONED BY

CLASSIFICATION

FORM NO. 1 Jan 54 174 USE PREVIOUS EDITIONS

PHOTO ANALYSIS REPORT

Approved For Release 2000/04/14 : CIA-RDP78-05867A000301070009-0

Approved For Release 2000/04/14 : CIA-RDP78-05867A000301070009-0

PHOTO NO. 44624 | LATITUDE N 3371 | LONGITUDE 10F 04C

COUNTRY CHINA | PROVINCE SZECHUAN

AREA NO 501C | SUBJECT C9C | SUBJECT C7E | SUBJECT | SUBJECT | SUBJECT | SUBJECT | SUBJECT | SUBJECT

CHENG-TU STREET AIRFIELD AIRFIELD.

(5) (10)

25X1A

[redacted]

DATE OF PHOTO 60 | TYPE 4 | QUALITY 1 | CLASS 4 | NO. OF CARDS 2

CLASSIFICATION [redacted] | CAPTIONED BY [redacted]

Approved For Release 2000/04/14 : CIA-RDP78-05867A000301070009-0

FORM NO. 1 Jan 54 174 USE PREVIOUS EDITIONS

PHOTO ANALYSIS REPORT

Approved For Release 2000/04/14 : CIA-RDP78-05867A000301070009-0

PHOTO NO. 446247 | N3371 | LONGITUDE 104 DYE

COUNTRY CHINA | PROVINCE SZECHWAN

AREA NO 8311 | SUBJECT C9C | SUBJECT C7E | SUBJECT C5L

CHENG-TU MAP DEMON

STRATION AGAINST U.S.

IMPERIALISM.

(8)(10) 25X1A

[redacted]

DATE OF PHOTO 60 | TYPE 4 | QUALITY 1 | CLASS 4 | NO. OF CARDS 3

CLASSIFICATION

Approved For Release 2000/04/14 : CIA-RDP78-05867A000301070009-0

FORM NO. 1 Jan 54 174 USE PREVIOUS EDITIONS

PHOTO ANALYSIS REPORT

Approved For Release 2000/04/14 : CIA-RDP78-05867A000301070009-0

PHOTO NO 446248 LOT NO N-3371 CATEGORY C LONGITUDE 20 04 E

COUNTRY LIBYA PROVINCE BENGHAZI

AREA NO 36 P

SUBJECT AIP

BENG A F 1 (W 2) 0 1 2

FAC

11/14

25X1A

[redacted]

16

DATE OF PHOTO 60 TYPE 4 QUALITY 2 CLASS 4 NO OF CARDS 1

CATEGORY CODE 800

CLASSIFICATION

PHOTO ANALYSIS REPORT

FORM NO 174 USE PREVIOUS EDITIONS

Approved For Release 2000/04/14 : CIA-RDP78-05867A000301070009-0

Approved For Release 2000/04/14 : CIA-RDP78-05867A000301070009-0

Approved For Release 2000/04/14 : CIA-RDP78-05867A000301070009-0

Approved For Release 2000/04/14 : CIA-RDP78-05867A000301070009-0

PHOTO NO. 14620 LOT NO. N-3371 C LONGITUDE 27 34E

COUNTRY BELGIAN CONGO PROVINCE ELISABETHVILLE

AREA NO. 32 Z SUBJECT JR

ELISABETHVILLE (N 2) K

ATANGA VOUTH UNDERGO

MILITARY TRAINING

10

25X1A

[redacted]

3

DATE OF PHOTO: AUG 60 TYPE: V QUALITY: 2 CLASS: K NO OF CARDS: 1

CLASSIFICATION: S CAPTIONED BY: JR

Approved For Release 2000/04/14 : CIA-RDP78-05867A000301070009-0

FORM NO. 1 Apr 54 174 USE PREVIOUS EDITIONS

PHOTO ANALYSIS REPORT

(20)

Approved For Release 2000/04/14 : CIA-RDP78-05867A000301070009-0

PHOTO NO. 446201 | LOT NO. N-3371 | LATITUDE C | LONGITUDE 27 34E

COUNTRY BELGIAN CONGO | PROVINCE ELISABETHVILLE

AREA NO 32 E | SUBJECT AK6 | SUBJECT 25R

ELISABETHVILLE

ELISABETH AIRPORT TO ELISABETHVILLE AIRPORT.

10/14

25X1A

[redacted]

8-31

DATE OF PHOTO	TYPE	QUALITY	CLASS	NO. OF CARD
AUG 60	4	2	K	2

CLASSIFICATION S

Approved For Release 2000/04/14 : CIA-RDP78-05867A000301070009-0

FORM NO. 174 USE PREVIOUS EDITIONS

PHOTO ANALYSIS REPORT

Approved For Release 2000/04/14 : CIA-RDP78-05867A000301070009-0

PHOTO NO. 446252 | LOI NO. N-3371 | LONGITUDE 27 34E

COUNTRY BELGIAN CONGO | PROVINCE ELISABETHVILLE

AREA NO 32Z | SUBJECT AK6 | SUBJECT 2JR

ELISABETHVILLE TO FREVENT LANDING AT ELISABETHVILLE AIRPORT.

8-31

DATE OF PHOTO: AUG 60 | TYPE: 4 | QUALITY: 2 | CLASS: K | NO OF CARDS: 2

CLASSIFICATION: SECRET

PHOTO ANALYSIS REPORT

FORM NO. 174 USE PREVIOUS EDITIONS

(30)

25X1A

[redacted]

Approved For Release 2000/04/14 : CIA-RDP78-05867A000301070009-0

PHOTO NO. 14623 LOT NO. N. 3371 C LONGITUDE 15 1/2 E

COUNTRY BELGIAN CONGO PROVINCE LEOPOLDVILLE

AREA NO. 4 x 2

SUBJECT C5L SUBJECT C4C

LEOPOLDVILLE DEMONSTRATION

TRAIN FOR LUMUMBA

STAND ON KATANGA'S BREAK WITH CONGO.

10

25X1A

[redacted]

7-8-10

DATE OF PHOTO | TYPE | QUALITY | CLASS | NO. OF CARDS

AUG 60 4 2 4 2

CLASSIFICATION SECRET

Approved For Release 2000/04/14 : CIA-RDP78-05867A000301070009-0

FORM NO. 174 USE PREVIOUS EDITIONS PHOTO ANALYSIS REPORT (20)

Approved For Release 2000/04/14 : CIA-RDP78-05867A000301070009-0

PHOTO NO. 446251 LOT NO. N

COUNTRY

AREA NO. 4 - 2

SUBJECT CIS SUBJECT ZJK

1 E M E N T O F G H A N E S E T A C K

P A O F U N

10'14

ILLEGIB

[redacted]

3-8

DATE OF PHOTO Aug 6 TYPE QUALITY CLASS NO OF CARDS 2

CLASSIFICATION

Approved For Release 2000/04/14 : CIA-RDP78-05867A000301070009-0

PHOTO ANALYSIS REPORT

FORM NO. 174 USE PREVIOUS EDITIONS

Approved For Release 2000/04/14 : CIA-RDP78-05867A000301070009-0

PHOTO NO. 41625 LOT NO. N-3371 C 15 IPE

COUNTRY BELGIAN CONGO PROVINCE LEOPOLDVILLE

AREA NO. 42 E | SUBJECT C36 | SUBJECT 2JR | SUBJECT C15 | SUBJECT C5L | SUBJECT | SUBJECT | SUBJECT | SUBJECT

LEOPOLDVILLE GHANE

LE TROOPS GUARD HOTEL

ROYAL UN HQ. AGAINST CONGOLESE

DEMONSTATORS.

10 Y

25X1A

[redacted]

3-T-8

DATE OF PHOTO Aug 60 | TYPE 4 | QUALITY 2 | CLASS 4 | NO OF CARDS 4

CLASSIFICATION SECRET

Approved For Release 2000/04/14 : CIA-RDP78-05867A000301070009-0

FORM NO. 1 Jan 54 174 USE PREVIOUS EDITIONS

PHOTO ANALYSIS REPORT

Approved For Release 2000/04/14 : CIA-RDP78-05867A000301070009-0

PHOTO NO. 446256 | LOT NO N-3371 | LONGITUDE 15 18 E

COUNTRY BELGIAN CONGO | PROVINCE LEOPOLDVILLE

AREA NO 42 Z | SUBJECT C36 | SUBJECT 2JK | SUBJECT C15 | SUBJECT C5L | SUBJECT | SUBJECT | SUBJECT

LEOPOLDVILLE GHANE
EETROOP GUARD HOTEL
ERROYAL UN HQ AGAINST CONGOLESE
DEMONSTATORS.

10'14

25X1A

[redacted]

DATE OF PHOTO 3-7-8 | TYPE 4 | QUALITY 2 | CLASS 4 | NO OF CARDS 4

CLASSIFICATION AUT 60 OCO | CATEGORY 20

PHOTO ANALYSIS REPORT

Approved For Release 2000/04/14 : CIA-RDP78-05867A000301070009-0

Approved For Release 2000/04/14 : CIA-RDP78-05867A000301070009-0

PHOTO NO. 146257 LOT NO. N-3371 (NOT LOCATED)

COUNTRY LIBYA PROVINCE

AREA NO 6P SUBJECT AIH SUBJECT AIJ

ZELTEN NO. 1 BC 37 00 0

DUCING WELL PIPELINE DUE 1962

COMPLETION IN 1962

//

25X1A

[redacted]

16

DATE OF PHOTO 61 TYPE 4 QUALITY 2 CLASS 4 NO. OF CARDS 2

CLASSIFICATION SECRET CONTROL NO.

Approved For Release 2000/04/14 : CIA-RDP78-05867A000301070009-0

FORM NO. 174 USE PREVIOUS EDITIONS PHOTO ANALYSIS REPORT

Approved For Release 2000/04/14 : CIA-RDP78-05867A000301070009-0

PHOTO NO. 446258 LOT NO. N-3341 C LONGITUDE 50 59E

COUNTRY IRAN PROVINCE KAZVIN

AREA NO. 225K

SUBJECT CH2

KARAJ

ARAJ DAM

UTTO N.

8 3/4

25X1A

[redacted]

16

DATE OF PHOTO	TYPE	QUALITY	CLASS	NO OF CARDS
JUNE 60	4	2	4	1

CLASSIFICATION SECRET CONTROLLED BY CIA/RR

Approved For Release 2000/04/14 : CIA-RDP78-05867A000301070009-0

FORM NO. 174 USE PREVIOUS EDITIONS PHOTO ANALYSIS REPORT (20)

Approved For Release 2000/04/14 : CIA-RDP78-05867A000301070009-0

PHOTO NO. 446255 | LOT NO. N-3341 | C | 33 | LONGITUDE 53 59E

COUNTRY IRAN | PROVINCE KAZVIN

AREA NO 225K | SUBJECT A42

K A R A J | A R C H D M

A R A J | D A M P K O J

17

[redacted]

25X1A

DATE OF PHOTO: JUNE 60 | TYPE 4 | QUALITY 2 | CLASS 4 | NO OF CARDS 1

CLASSIFICATION SECRET

Approved For Release 2000/04/14 : CIA-RDP78-05867A000301070009-0

PHOTO ANALYSIS REPORT

FORM NO. 174 USE PREVIOUS EDITIONS (501)

Approved For Release 2000/04/14 : CIA-RDP78-05867A000301070009-0



Approved For Release 2000/04/14 : CIA-RDP78-05867A000301070009-0

Approved For Release 2000/04/14 : CIA-RDP78-05867A000301070009-0

PHOTO NO. 446261 LOT NO. N

COUNTRY

AREA NO.

SUBJECT

ILLEGIB

[redacted]

DATE OF PHOTO | TYPE | QUALITY | CLASS | NO. OF CA

CLASSIFICATION

Approved For Release 2000/04/14 : CIA-RDP78-05867A000301070009-0

PHOTO ANALYSIS REPORT

FORM NO. 174 USE PREVIOUS EDITIONS

Approved For Release 2000/04/14 : CIA-RDP78-05867A000301070009-0

PHOTO NO. 446262 LOC NO. N-3341 LONGITUDE 50 SE

COUNTRY IRAN PROVINCE KAZVIN

AREA NO 225 K

KARAJ

UTMENT

TK

3/4

25X1A

[redacted]

17

DATE OF PHOTO: June 60 TYPE: 4 QUALITY: 2 CLASS: 4 NO. OF CARDS: 1

Approved For Release 2000/04/14 : CIA-RDP78-05867A000301070009-0

PHOTO ANALYSIS REPORT

Approved For Release 2000/04/14 : CIA-RDP78-05867A000301070009-0

PHOTO NO. 446268 | LOG NO. N-3341 | LONGITUDE 50 57E

COUNTRY IRAN | PROVINCE KAZVIN

AREA NO. 225 K | SUBJECT AYZ | SUBJECT AYC

KARAJ

LLLW AV

OF AIR

PLANT

BUILDING

AT KARAJ DAM PROJ.

9

25X1A-

[redacted]

17

DATE OF PHOTO	TYPE	QUALITY	CLASS	NO. OF CARDS
Jun 60	F	2	C	2

CLASSIFICATION SECRET

Approved For Release 2000/04/14 : CIA-RDP78-05867A000301070009-0

FORM NO. 174 USE PREVIOUS EDITIONS

PHOTO ANALYSIS REPORT

Approved For Release 2000/04/14 : CIA-RDP78-05867A000301070009-0

PHOTO NO. 446264 LOI NO. N-3341 CHANNEL 0 LONGITUDE

COUNTRY IRAN PROVINCE KAZVIN

AREA NO. 305 K

KARAJ

KERY

DAM

25X1A

[redacted]

14-17

DATE OF PHOTO: June 60 TYPE: 0 QUALITY: 2 CLASS: C NO. OF CARDS: 2

CLASSIFICATION: SEC CONTROLLED BY

FORM NO. 174 USE PREVIOUS EDITIONS PHOTO ANALYSIS REPORT (20)

Approved For Release 2000/04/14 : CIA-RDP78-05867A000301070009-0

Approved For Release 2000/04/14 : CIA-RDP78-05867A000301070009-0

PHOTO NO. 44626 LOT NO. N 3. 01 LONGITUDE

COUNTRY IRAN PROVINCE

AREA NO. 02 K SUBJECT A41 SUBJECT A60 SUBJECT SUBJECT SUBJECT SUBJECT SUBJECT SUBJECT

5 A G G 10 L E G A 15 T C Q L A 20

L A K E 25 F O L L O W 30 C U L G 35 L O C K

L R Y

K I O E 40

AREA AT KARAJ DAM TEST

14-17

DATE OF PHOTO TYPE QUALITY CLASS NO. OF CARDS 2

CLASSIFICATION CAPTIONED BY

[redacted]

ILLEGIB

Approved For Release 2000/04/14 : CIA-RDP78-05867A000301070009-0

FORM NO. 174 USE PREVIOUS EDITIONS PHOTO ANALYSIS REPORT

Approved For Release 2000/04/14 : CIA-RDP78-05867A000301070009-0

PHOTO NO. 446266 LOT NO. N-3327 PROVINCE HAMA LONGITUDE 36 45 E

COUNTRY SYRIA

AREA NO. 522E

SUBJECT AHV SUBJECT CBR

HAMA

WATER

EL GHAB

FROM QUADROS RIV

TO VIADUCT FOR IRRIGATION.

14TH

6

25X1A

[redacted]

6-24

DATE OF PHOTO			TYPE	QUALITY	CLASS	NO OF CARDS
AUG	6	0	4	2	U	2

CLASSIFICATION

CAPTIONED BY

PHOTO ANALYSIS REPORT

FORM NO. 174 USE PREVIOUS EDITIONS

Approved For Release 2000/04/14 : CIA-RDP78-05867A000301070009-0

Approved For Release 2000/04/14 : CIA-RDP78-05867A000301070009-0

PHOTO NO. 446257 | VOL NO. N 336 | LATITUDE | LONGITUDE

COUNTRY USSR | PROVINCE

AREA NO. N | SUBJECT GEP | SUBJECT | SUBJECT | SUBJECT | SUBJECT | SUBJECT | SUBJECT | SUBJECT

N E - 2 | E L M V | L M N | M L

N - E | N - M N | L X | M

N O. | E O - | L | 6 - 7

in Egypt.

25X1A

DATE OF PHOTO	TYPE	QUALITY	CLASS	NO. OF CARDS	SOURCE OF PHOTOGRAPH
N JAN 6	4	2	B	1	[redacted]

Approved For Release 2000/04/14 : CIA-RDP78-05867A0

CLASSIFICATION SECRET NOFORN

PHOTO ANALYSIS REPORT

Approved For Release 2000/04/14 : CIA-RDP78-05867A000301070009-0

PHOTO NO. 446268 | LAT. N 6363 | LONGITUDE 27 06 E

COUNTRY USSR | PROVINCE

AREA NO. D 153 N

SUBJECT ALA | SUBJECT AL 6

Canvas - covered small draft ex chute at southern end of Kolderaja Harbor; seaward ex USSR, probably ex CA-5, at rr under, at Kolderaja Quay

Part of 3 part vertical CAP

DATE OF PHOTO	TYPE	QUALITY	CLASS	NO. OF CARDS
16 June 60	4	2	6	2

SOURCE OF PHOTOGRAPH: 25X1A [redacted]

CAPTIONED BY

CLASSIFICATION Secret

Approved For Release 2000/04/14 : CIA-RDP78-05867A000301070009-0

FORM NO. 1 Jan 54 174 USE PREVIOUS EDITIONS

PHOTO ANALYSIS REPORT

Approved For Release 2000/04/14 : CIA-RDP78-05867A000301070009-0

PHOTO NO. [redacted] N 3365 LATITUDE LONGITUDE 24 24 E

COUNTRY USSR PROVINCE

AREA NO	SUBJECT	SUBJECT	SUBJECT	SUBJECT	SUBJECT	SUBJECT	SUBJECT	SUBJECT
D 1575 N	ALA	ALG						

Lancas. covered wood craft on shore at southern end of Baldergin Harbor; sailing vessel, pendant no. 16-5, at water, at Baldergin Bay. Last 2 of 3 part series; 1st one [redacted].

(U)

DATE OF PHOTO	TYPE	QUALITY	CLASS	NO. OF CARDS
8 June 60	4	2	B	2

SOURCE OF PHOTOGRAPH 25X1A [redacted]

CLASSIFICATION SECRET CAPTIONED BY RA

Approved For Release 2000/04/14 : CIA-RDP78-05867A000301070009-0

FORM NO. 1 Jan 60 174 USE PREVIOUS EDITIONS PHOTO ANALYSIS REPORT (20)

Approved For Release 2000/04/14 : CIA-RDP78-05867A000301070009-0

PHOTO NO. 4462 | LOT NO. N 3363 | PROVINCE | LATITUDE | LONGITUDE

COUNTRY: USSR

AREA NO: D N 3 N

SUBJECT: A L A | SUBJECT: A L 6

Lenas - covered wood dock at head of Seneca end of Caldera Harbor; [redacted] ship with hull or deep coaster, at center.

DATE OF PHOTO: 16 June 60 | TYPE: 4 | QUALITY: 2 | CLASS: 6 | NO. OF CARDS: 2 | SOURCE OF PHOTOGRAPH: [redacted]

25X1A

CAPTIONED BY: [redacted]

CLASSIFICATION: SECRET

Approved For Release 2000/04/14 : CIA-RDP78-05867A000301070009-0

FORM NO. 1 Jan 58 174 USE PREVIOUS EDITIONS

PHOTO ANALYSIS REPORT

(20)

Approved For Release 2000/04/14 : CIA-RDP78-05867A000301070009-0

PHOTO NO. 44627 | LOCATION N 5363 E | LONGITUDE

COUNTRY USSR | PROVINCE

AREA NO. DNSN | SUBJECT ALA | SUBJECT SOY | SUBJECT SOK

at left, POLUKHIN - class Soviet service ship, pennant no 754-67; at center, three T-58 class minesweepers, without pennant numbers, docked side-by-side.

(3 pics)

DATE OF PHOTO	TYPE	QUALITY	CAM	NO. OF CARDS
4 June 60	4	2	6	3

SOURCE OF PHOTOGRAPH: [redacted] 25X1A

CLASSIFICATION: Secret | CAPTIONED BY: DH

Approved For Release 2000/04/14 : CIA-RDP78-05867A000301070009-0

FORM NO. 1 Jun 54 174 USE PREVIOUS EDITIONS

PHOTO ANALYSIS REPORT

Approved For Release 2000/04/14 : CIA-RDP78-05867A000301070009-0

PHOTO NO. 44623

COUNTRY USSR

AREA NO. D 153 N

SUBJECT AIR

SUBJECT SAM

SUBJECT SAM

Keeper, pendant no 458, and the larger USSR

Israel, pendant no. V-268.

DATE OF PHOTO 16 June 60

TYPE 4

QUALITY 2

CLASS 8

NO OF CARDS 3

SOURCE OF PHOTOGRAPH

25X1A

[redacted]

CAPTIONED BY

QUALIFICATIONS

PHOTO ANALYSIS REPORT

FORM NO. 1 AUG 54 174 USE PREVIOUS EDITIONS

Approved For Release 2000/04/14 : CIA-RDP78-05867A000301070009-0

Approved For Release 2000/04/14 : CIA-RDP78-05867A000301070009-0

PHOTO NO. | LOT NO | PROVINCE | LATITUDE | LONGITUDE

COUNTRY

AREA NO	SUBJECT	SUBJECT	SUBJECT	SUBJECT	SUBJECT	SUBJECT	SUBJECT	SUBJECT

DATE OF PHOTO	TYPE	QUALITY	CLASS	NO OF CARDS
16 June 60	O	4	2	5

SOURCE OF PHOTOGRAPH

[redacted]

25X1A

CLASSIFICATION

CAPTIONED BY

PHOTO ANALYSIS REPORT

FORM NO. 174 USE PREVIOUS EDITIONS

(30)

Approved For Release 2000/04/14 : CIA-RDP78-05867A000301070009-0

Approved For Release 2000/04/14 : CIA-RDP78-05867A000301070009-0

PHOTO NO

LOI NO

COUNTRY

AREA NO

SUBJECT

LATITUDE

LONGITUDE

DATE OF PHOTO

TYPE

QUALITY

CLASS

NO OF CARDS

SOURCE OF PHOTOGRAPH

25X1A

CLASSIFICATION

CAPTIONED BY

FORM NO. 174 USE PREVIOUS EDITIONS

PHOTO ANALYSIS REPORT

Approved For Release 2000/04/14 : CIA-RDP78-05867A000301070009-0

Approved For Release 2000/04/14 : CIA-RDP78-05867A000301070009-0

PHOTO NO. 11[illegible] WAC NO. N 3363 LATITUDE LONGITUDE

COUNTRY USSR PROVINCE

AREA NO. N SUBJECT 304 SUBJECT SUBJECT SUBJECT SUBJECT SUBJECT SUBJECT SUBJECT

T A E G E T V E Y Y E L W, T T E

A P P E E E L L E C T O R A L N O

T W, N 6 E, G A

and other

devices, under tow by naval tug, pendant

no. MG-28 in Gulf of Riga.

(330)

DATE OF PHOTO	TYPE	QUALITY	CLASS	NO OF CARDS	SOURCE OF PHOTOGRAPH
16 Jun 60	H	2	S	1	[redacted]

CLASSIFICATION Secret/NOFORN CAPTIONED BY [illegible]

25X1A

Approved For Release 2000/04/14 : CIA-RDP78-05867A000301070009-0

FORM NO. 1 Apr 54 174 USE PREVIOUS EDITIONS

PHOTO ANALYSIS REPORT

(30)

Approved For Release 2000/04/14 : CIA-RDP78-05867A000301070009-0

PHOTO NO 44624/6 LOT NO N 3 3 6 3

COUNTRY USSR PROVINCE

AREA NO N SUBJECT 304

TARGET VICINITY OF KIEL, W. TWO

AREAS, SUBJECT WAS OF

TWO, WOOD AND OTHER

DEVICES, UNDER TOW BY NAVAL TUG, PENDANT

NO. M6-28 IN GULF OF KIEL.

(S 80)

25X1A

DATE OF PHOTO 16 JUN 60 TYPE 4 QUALITY 2 CLASS 8 NO OF CARDS 1

SOURCE OF PHOTOGRAPH [redacted]

CLASSIFICATION SECRET/NFD

PHOTO ANALYSIS REPORT

Approved For Release 2000/04/14 : CIA-RDP78-05867A000301070009-0

Approved For Release 2000/04/14 : CIA-RDP78-05867A000301070009-0

PHOTO NO. 14624 LOT 20 PROVINCE LONGITUDE

COUNTRY USSR

AREA NO. D 201 N SUBJECT GEW SUBJECT NLA SUBJECT SUBJECT SUBJECT SUBJECT SUBJECT SUBJECT

DATE OF PHOTO 18 June 60 TYPE CLASS NO OF CARDS SOURCE OF PHOTOGRAPH

[redacted]

25X1A

CLASSIFICATION Confidential CAPTIONED BY

FORM NO. 1 Apr 54 174 USE PREVIOUS EDITIONS PHOTO ANALYSIS REPORT

Approved For Release 2000/04/14 : CIA-RDP78-05867A000301070009-0

Approved For Release 2000/04/14 : CIA-RDP78-05867A000301070009-0

PHOTO NO. 44623 78 | LAT. N 3330 | LONGITUDE

COUNTRY USSR | PROVINCE

AREA NO. A 291 N | SUBJECT NLA | SUBJECT 30 N

NAENODE A

[illegible] all with black hats, and [illegible] are larger than the other, longer etc.

DATE OF PHOTO	TYPE	QUALITY	CLASS	NO. OF CARDS	SOURCE OF PHOTOGRAPH
18 June 60	4	2	C	2	25X1A [redacted]

CLASSIFICATION Secret | CAPTIONED BY

FORM NO. 1 Jan 64 174 USE PREVIOUS EDITIONS

PHOTO ANALYSIS REPORT

Approved For Release 2000/04/14 : CIA-RDP78-05867A000301070009-0

Approved For Release 2000/04/14 : CIA-RDP78-05867A000301070009-0

PHOTO NO. 44627 LOT NO. N3362

COUNTRY USSR PROVINCE

AREA NO. N SUBJECT 3CC

KIROV - CLASS CRUISER
KIROV PENDANT 210 96
KIROV "
1

330

DATE OF PHOTO 7 JUL 60 TYPE 4 QUALITY 2 CLASS B NO OF CARDS 1

SOURCE OF PHOTOGRAPH [redacted]

25X1A

CLASSIFICATION DC/NPIC/OOA

PHOTO ANALYSIS REPORT

Approved For Release 2000/04/14 : CIA-RDP78-05867A000301070009-0

Approved For Release 2000/04/14 : CIA-RDP78-05867A000300020009-0

PHOTO NO. 146281 DOS NO. N3192 LATITUDE LONGITUDE 47°30E

COUNTRY USSR

AREA NO. B325N 984 SUBJECT

MAKHACHKALA [RADAR N

OF BOGATYREVO AIRF

IELD]

[BIG MESH RADAR WITH POSSIBLE WITCH

FOUR ON LOWER DISC. KNIFEREST C AND

POSSIBLE KNIFEREST B TO RIGHT. FROM

RAILROAD NORTH OF BOGATYREVO AIRFIELD. 23

DATE OF PHOTO: JUNE 60 TYPE: 4 QUALITY: 2 CLASS: 4 NO. OF CARDS: 1

CLASSIFICATION: SECRET CAPTIONED BY: E2

SOURCE OF PHOTOGRAPH: [redacted] 25X1A

FORM NO. 1 Jan 54 174 USE PREVIOUS EDITIONS

PHOTO ANALYSIS REPORT

Approved For Release 2000/04/14 : CIA-RDP78-05867A000301070008-0

PHOTO NO. 146282

COUNTRY USSR

AREA NO. Bishkek

SUBJECT AKS

SUBJECT AKS

SUBJECT

SUBJECT

SUBJECT

SUBJECT

SUBJECT

SUBJECT

OBSERVATORY

RECTANGULAR

SERVICE

CROWNED

VACANT

DATE OF PHOTO JUNE 66

TYPE V

QUALITY 2

CLASS U

NO. OF CARDS 2

CATEGORIZED BY 6

SOURCE OF PHOTOGRAPH [redacted]

25X1A

Approved For Release 2000/04/14 : CIA-RDP78-05867A000301070008-0

PHOTO ANALYSIS REPORT

FORM NO. 1 Jun 56 174 USE PREVIOUS EDITIONS

Approved For Release 2000/04/14 : CIA-RDP78-05867A000301070009-0

PHOTO NO. 446283 LOT NO. N3192

COUNTRY USSR PROVINCE

AREA NO. N SUBJECT AKE SUBJECT SUBJECT SUBJECT SUBJECT SUBJECT SUBJECT SUBJECT

RAILROAD CAR AXLE GE

VERATOR

3-14

25X1A

[redacted]

DATE OF PHOTO JUNE 60 TYPE 1 QUALITY 2 CLASS 4 NO. OF CARDS 1

CLASSIFICATION S CAPTIONED BY 62

PHOTO ANALYSIS REPORT

FORM NO. 174 USE PREVIOUS EDITIONS

Approved For Release 2000/04/14 : CIA-RDP78-05867A000301070009-0

PHOTO NO. 446281 DOI N3122 LATITUDE LONGITUDE 36°15E

COUNTRY USSR PROVINCE

AREA NO. D234 SUBJECT AKL SUBJECT SUBJECT SUBJECT SUBJECT SUBJECT SUBJECT

KHARKOV INTERIOR

RR PASSENGER CAR RE

PAIR SHOP

RR=RAILROAD

25X1A

[redacted]

DATE OF PHOTO JUNE 60 TYPE 1 QUALITY 2 CLASS 4 NO. OF CARDS 1 CAPTIONED BY CE

QUALIFICATIONS

Approved For Release 2000/04/14 : CIA-RDP78-05867A000301070009-0

FORM NO. 174 USE PREVIOUS EDITIONS PHOTO ANALYSIS REPORT

Approved For Release 2000/04/14 : CIA-RDP78-05867A000300070009-0

PHOTO NO 44628 LOT NO N3192

COUNTRY USSR

LATITUDE 46°36'N LONGITUDE 44°25'E

AREA NO D235 SUBJECT N96P SUBJECT C29 SUBJECT C38 SUBJECT SUBJECT SUBJECT SUBJECT SUBJECT SUBJECT

STALINGRAD FR TRAIN

BLDGS UC

BLDGS FG

BG

DATE OF PHOTO JUNE 60 TYPE 4 QUALITY 2 CLASS 4 NO OF CARDS 3

CLASSIFICATION SECRET CAPTIONED BY C2

SOURCE OF PHOTOGRAPH [redacted]

25X1A

PHOTO ANALYSIS REPORT

FORM NO 174 USE PREVIOUS EDITIONS

Approved For Release 2000/04/14 : CIA-RDP78-05867A000301070009-0

PHOTO NO. 4462861 LOT NO. N3192 PROVINCE LATITUDE LONGITUDE 37°37E

COUNTRY USSR

AREA NO. B167N SUBJECT AKL SUBJECT AEN SUBJECT AKM SUBJECT SUBJECT SUBJECT SUBJECT SUBJECT

TUL A P-CK-N 9 S

PANCL C-7-0 N

AIL YARD

[redacted]

25X1A

27

DATE OF PHOTO TYPE QUALITY CLASS NO. OF CARDS

6 0 4 2 4 3

CLASSIFICATION CUSTOMER

PHOTO ANALYSIS REPORT

Approved For Release 2000/04/14 : CIA-RDP78-05867A000301070009-0

Approved For Release 2000/04/14 : CIA-RDP78-05867A000301070009-0

PHOTO NO. 446287

AREA NO. BIG 11 SUBJECT AKL AKM

25X1A

[redacted]

Approved For Release 2000/04/14 : CIA-RDP78-05867A000301070009-0

PHOTO ANALYSIS REPORT

Approved For Release 2000/04/14 : CIA-RDP78-05867A000301070009-0

PHOTO NO. 446288 LOT NO. 13.52 LATITUDE LONGITUDE

COUNTRY USSR PROVINCE

AREA NO. BIGN SUBJECT AIKM SUBJECT AKL SUBJECT SUBJECT SUBJECT SUBJECT SUBJECT

TILA NR HAC NW C P-C

KINS UP OLD RA-L PAN

EL

25X1A

DATE OF PHOTO TYPE QUALITY CLASS NO. OF CARDS

6 6 5 2 1 2

CLASSIFICATION

PHOTO ANALYSIS REPORT

Approved For Release 2000/04/14 : CIA-RDP78-05867A000300070009-0

PHOTO NO 4462ND LOT NO A13192 LATITUDE 37-37E LONGITUDE

COUNTRY USSR PROVINCE

AREA NO BIGN SUBJECT AKD SUBJECT BKL SUBJECT AGP SUBJECT SUBJECT SUBJECT SUBJECT

TULA UR LAY-N SO UFOU

PANEL STRCT-ON 2A1

LOAD

25X1A

[redacted]

DATE OF PHOTO TYPE QUALITY CLASS NO. OF CARDS

JUN 68 4 2 4 3

CLASSIFICATION

PHOTO ANALYSIS REPORT

Approved For Release 2000/04/14 : CIA-RDP78-05867A000300070009-0

Approved For Release 2000/04/14 : CIA-RDP78-05867A000301070009-0

PHOTO NO. 446290 LOT NO. N3192

COUNTRY USSR PROVINCE

AREA NO. NAKN

RAILROAD BALLAST CLE

RNER - N ACTION

3 3/4

25X1A

[redacted]

27

DATE OF PHOTO: Jan 60 TYPE: 4 QUALITY: 2 CLASS: 4 NO OF CARDS: 1

CLASSIFICATION: S

PHOTO ANALYSIS REPORT

Approved For Release 2000/04/14 : CIA-RDP78-05867A000301070009-0

Approved For Release 2000/04/14 : CIA-RDP78-05867A000301070009-0

PHOTO NO. 446291 LOT NO. N3192

COUNTRY USSR PROVINCE

AREA NO NAKN

SUBJECT RAILROAD BALLAST CLE

SUBJECT ANER SIDE VIEW

25X1A

[redacted]

27

DATE OF PHOTO	TYPE	QUALITY	CLASS	NO. OF CARDS
JUNE 60	4	2	4	1

CLASSIFICATION SUPPRESSED BY

PHOTO ANALYSIS REPORT

FORM NO. 174 USE PREVIOUS EDITIONS

Approved For Release 2000/04/14 : CIA-RDP78-05867A000301070009-0

Approved For Release 2000/04/14 : CIA-RDP78-05867A000300070009-0

PHOTO NO. 446292 EDITION N3192

COUNTRY USSR PROVINCE

AREA NO D235N SUBJECT AKN

STALINGRAD SANDCAR
STATION DOSSWA
TERTOWER BG

25X1A

DATE OF PHOTO JUNE 60 TYPE 4 QUALITY 2 CLASS 4 NO OF CARDS 1

SOURCE OF PHOTOGRAPH [redacted]

CLASSIFICATION S CAPTIONED BY 800

PHOTO ANALYSIS REPORT

Approved For Release 2000/04/14 : CIA-RDP78-05867A

Approved For Release 2000/04/14 : CIA-RDP78-05867A000301070009-0

PHOTO NO. 446293

COUNTRY USSR

LOT NO. 1373.

PROVINCE

LATITUDE

LONGITUDE

SUBJECT AREA 2322-1

SUBJECT AKJ

SUBJECT AKF

SUBJECT AKQ

SUBJECT

SUBJECT

SUBJECT

SUBJECT

SUBJECT

BRIDGE

STEAM LOCOMOTIVE

RAILROAD

VEHICLE

ON

25X1A

[redacted]

DATE OF PHOTO 60

TYPE 4

QUALITY 2

CLASS 4

NO. OF CARDS 3

CAPTIONED BY

CLASSIFICATION

PHOTO ANALYSIS REPORT

Approved For Release 2000/04/14 : CIA-RDP78-05867A000301070009-0

Approved For Release 2000/04/14 : CIA-RDP78-05867A000301070009-0

PHOTO NO 446291 | LOT NO N3192 | LATITUDE | LONGITUDE 49°51E

COUNTRY USSR | PROVINCE

AREA 2325 N AKQ

SUBJECT BAKU RAILROAD STATION

ON

25X1A

DATE OF PHOTO JUNE 60 | TYPE 4 | QUALITY 2 | CLASS 4 | NO OF CARDS | CATALOGED BY 82

CLASSIFICATION

Approved For Release 2000/04/14 : CIA-RDP78-05867A000301070009-0

FORM NO 174 USE PREVIOUS EDITIONS

PHOTO ANALYSIS REPORT

Approved For Release 2000/04/14 : CIA-RDP78-05867A000300070009-0

PHOTO NO. 446295 LOT NO. N3192 NTS LATITUDE 18°08N LONGITUDE 44°06E

COUNTRY USSR PROVINCE

AREA NO. D235N SUBJECT ALF SUBJECT AKH SUBJECT C71 SUBJECT SUBJECT SUBJECT SUBJECT SUBJECT SUBJECT

ABGANEROVO STANTSIY

ABGA MOBILE CRANE IN BG

A [PEOPLE]

PEOPLE ARE GREETING RAILROAD DELEGATION.

DATE OF PHOTO	TYPE	QUALITY	CLASS	NO. OF CARDS	SOURCE OF PHOTOGRAPH
JUNE 60	4	2	4	3	[redacted]

7827

25X1A

CLASSIFICATION SECRET CONTROL NO. 000 PHOTO ANALYSIS REPORT (20)

Approved For Release 2000/04/14 : CIA-RDP78-05867A000301070009-0

PHOTO NO. 446283 LOC NO. N3192 PROVINCE

COUNTRY USSR

AREA NO. B167N SUBJECT AKL DZHERELYE STATION ELECTRIC ALONG RAILROAD LINE

LONGITUDE 38°,7E

25X1A

[redacted]

DATE OF PHOTO JUNE 60 TYPE 4 QUALITY 2 CLASS 4 NO. OF CARDS 1

CAPTIONED BY 17

CLASSIFICATION SECRET

PHOTO ANALYSIS REPORT

Approved For Release 2000/04/14 : CIA-RDP78-05867A000301070009-0

Approved For Release 2000/04/14 : CIA-RDP78-05867A000301070009-0

PHOTO NO. 446297 LOT NO. N - 3371

COUNTRY SAINT HELENA ISLAND PROVINCE

AREA NO. JAMM

SUBJECT 508 SUBJECT 508 SUBJECT CBV SUBJECT C.O.J SUBJECT SUBJECT SUBJECT SUBJECT

JAMESTOWN

JAMESTOWN

HILL AT RIGHT, BUNKERS HILL IN RIGHT FG. LADDER HILL AT LEFT - HOUSES IS PILLING SCHOOL

(1,6,9)

DATE OF PHOTO	TYPE	QUALITY	CLASS	NO. OF CARDS	SOURCE
			4	4	[redacted]

CLASSIFICATION UNCLASSIFIED

PHOTO ANALYSIS REPORT

25X1A

Approved For Release 2000/04/14 : CIA-RDP78-05867A000301070009-0

Approved For Release 2000/04/14 : CIA-RDP78-05867A000301070009-0

PHOTO NO 44625 LOT NO U-3371

COUNTRY SAINT HELENA ISLAND

AREA NO 72 M

JAMES TOWN

JAMES FAR LADDER

(7 - 11 MILE)

L K 6 - 4

LONGITUDE 037 W

(6 30)

25X1A

[redacted]

DATE OF PHOTO | TYPE 4 | QUALITY 2 | CLASS 4 | NO OF CARDS 3

QUALIFICATION ORO

PHOTO ANALYSIS REPORT

Approved For Release 2000/04/14 : CIA-RDP78-05867A000301070009-0

Approved For Release 2000/04/14 : CIA-RDP78-05867A000301070009-0

PHOTO ANALYSIS REPORT

PHOTO NO. 4(1)(6)

LOT NO. M-3311

COUNTRY SAINT HELENA ISLAND

AREA NO. 72 M

SUBJECT CLV DOQ

JAMESTOWN

CHAPEL VALLEY.

LONGITUDE 5 J° W

DATE OF PHOTO

TYPE V

QUALITY

CLASS 4

NO. OF CARDS 2

(1,6)

25X1A

[redacted]

CLASSIFICATION

(20)


Approved For Release 2000/04/14 : CIA-RDP78-05867A000301070009-0
25X1A
[redacted]
Approved For Release 2000/04/14 : CIA-RDP78-05867A000301070009-0
PHOTO ANALYSIS REPORT

Approved For Release 2000/04/14 : CIA-RDP78-05867A000301070009-0

PHOTO NO. 446301 ISSUE N-3331 LATITUDE LONGITUDE

COUNTRY SAINT HELENA ISLAND PROVINCE

AREA NO. 7.2 M

SUBJECT JET SUBJECT CUT SUBJECT SUBJECT SUBJECT SUBJECT SUBJECT SUBJECT

JAMES TOWN POOL

CE

(1 x 3) 25X1A

DATE OF PHOTO	TYPE	QUALITY	CLASS	NO. OF CARDS	SOURCE OF PHOTOGRAPH
	4	V	4	2	[redacted]

CLASSIFICATION CAPTIONED BY

Approved For Release 2000/04/14 : CIA-RDP78-05867A000301070009-0

FORM NO. 1 Jan 56 174 USE PREVIOUS EDITIONS

PHOTO ANALYSIS REPORT

(20)

Approved For Release 2000/04/14 : CIA-RDP78-05867A000301070009-0

PHOTO NO 1446112 LOT NO 10-352 LONGITUDE

COUNTRY SAINT HELENA ISLAND PROVINCE

AREA NO 72V/4 SUBJECT C2C SUBJECT C6 SUBJECT SUBJECT SUBJECT SUBJECT SUBJECT

J A [illegible] C
C E

DATE OF PHOTO TYPE QUALITY CLASS NO OF CARDS

4 2 4 2

CATEGORIES

CLASSIFICATION

Approved For Release 2000/04/14 : CIA-RDP78-05867A000301070009-0

FORM NO 1 Apr 54 174 USE PREVIOUS EDITIONS

PHOTO ANALYSIS REPORT

25X1A